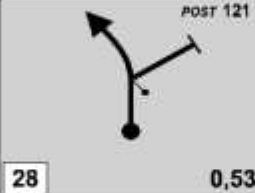



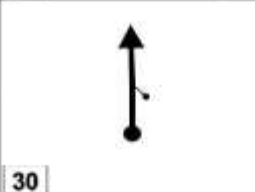


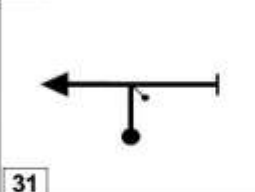


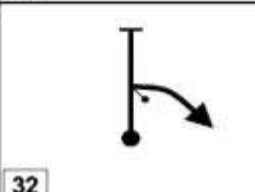



Pagina 18: Gewijzigd situatie schets 29

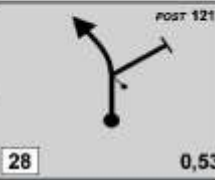
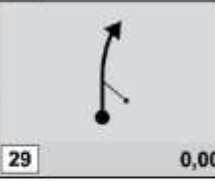

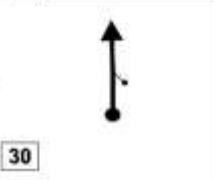

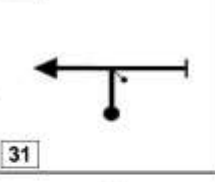

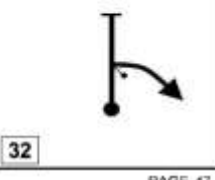

From TC 1 Hallerhoek		To TC 2 Magelersesch		DISTANCE: 10,95 Km	DAY: FRI 16-09
SPECIAL STAGE 1 Hallerhoek 9,75 Km		RECORD: Revised Route	SECTION: 1	TIME ALLOWED: 14 min	
DISTANCE		DIRECTION	INFORMATION	DISTANCE	
TOTAL	PARTIAL			REGRESS	
9,22	0,88	 28 0,53	Meersendijk	1,63	
1 9,75	0,53	 29 0,00	 FINISH SS 1 Hallerhoek 9,75 Km  N-052°27.797' E-006°28.680' ALT 5 m	0,29	
10,05	0,30	 30	 STOP  N-052°27.934' E-006°28.615' ALT 4 m	0,15	
10,08	0,03	 31	 !! CAUTION !!  N341 Ommerweg	0,87	
10,79	0,71	 32	 !! CAUTION !! Leertendijk	0,16	

PROGRAMMA NOTE: 0,16
 PROCHI NOTE:
 NEXT NOTE:

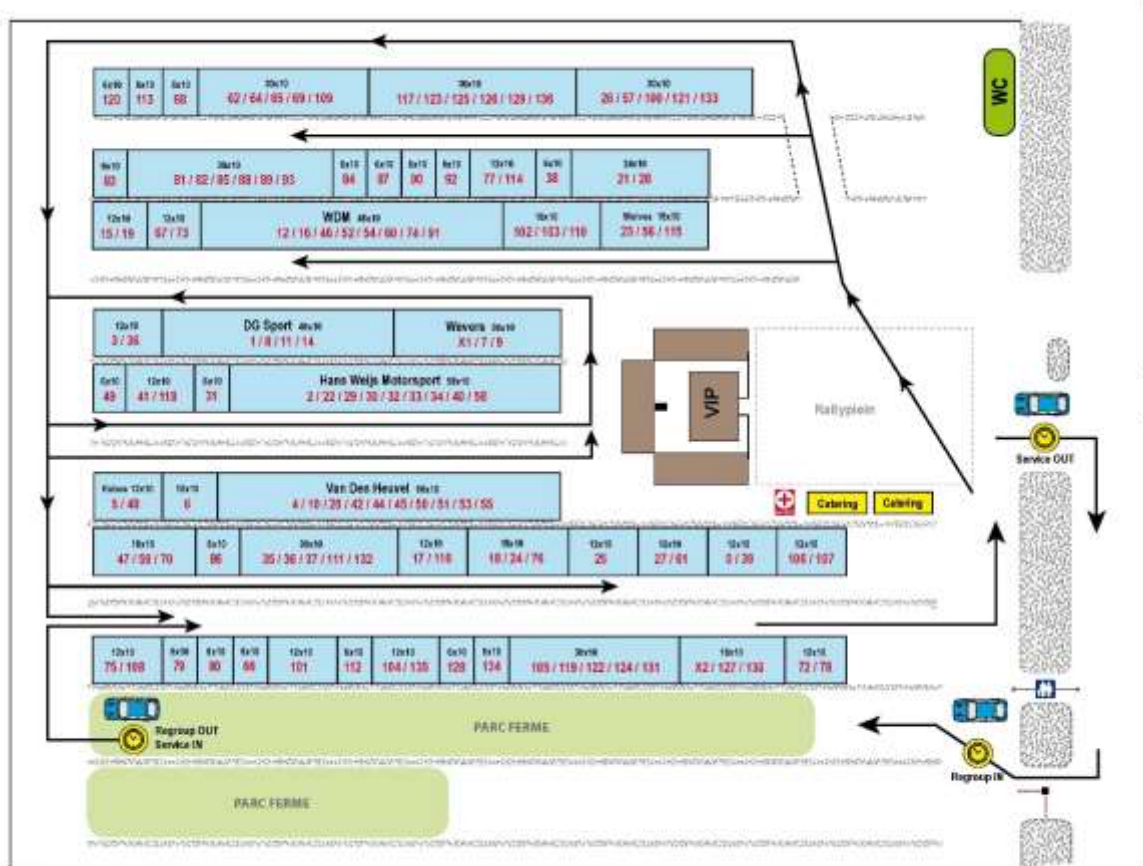
PAGE 18

TURN QUICKLY !!

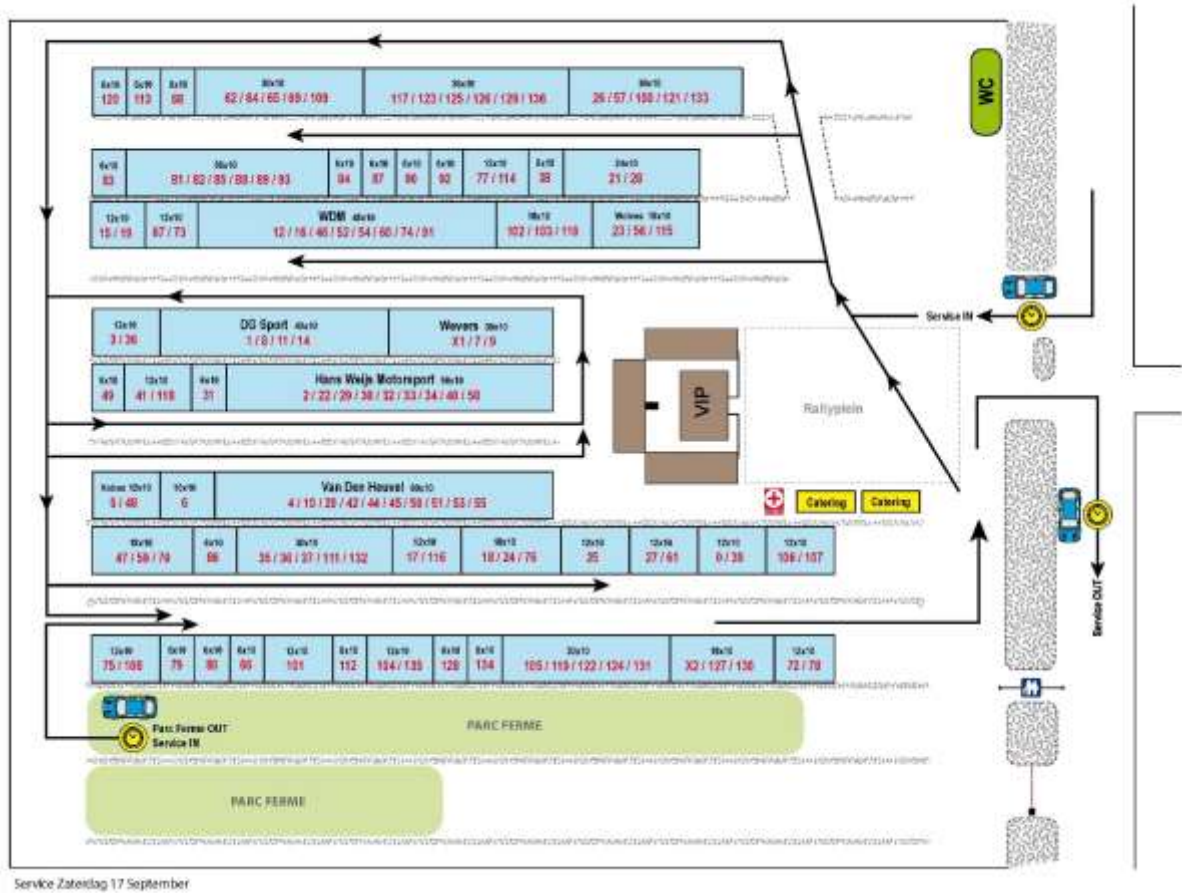
Pagina 47: Gewijzigd situatie schets 29

From TC 4 Hallerhoek		DISTANCE: 10,95 Km		DAY: FRI 16-09	
To TC 5 Magelerssch		RECORD: Revised Route		SECTION: 1	
SPECIAL STAGE 1		RECORD: Revised Route		TIME ALLOWED: 14 min	
Hallerhoek 9,75 Km					
DISTANCE		DIRECTION		INFORMATION	
TOTAL	PARTIAL			DISTANCE REGRESS	
9,22	0,88	 <p>POST 121</p> <p>28 0,53</p>		Meersendijk 1,63	
1 9,75	0,53	 <p>29 0,00</p>		 <p>FINISH SS 1 Hallerhoek 9,75 Km</p> <p>0,29</p> <p>N 052°27' 79" E 006°28' 680" ALT 5 m</p>	
10,05	0,30	 <p>30</p>		 <p>STOP</p> <p>0,15</p> <p>N 052°27' 934" E 006°28' 815" ALT 4 m</p>	
10,08	0,03	 <p>31</p>		 <p>!! CAUTION !!</p> <p>N341</p> <p>Ommerweg</p> <p>0,87</p>	
10,79	0,71	 <p>32</p>		 <p>!! CAUTION !!</p> <p>Leertendijk</p> <p>0,16</p>	
PROBLEMAZONA PROCLADARE NEXT NOTE		PAGE 47		TURN QUICKLY !!	

Ter verduidelijking overzichtskaart **vrijdag** service park:



Ter verduidelijking overzichtskaart **Zaterdag** service park:



Wedstrijdleider

Ralf Hereijgers

